





Map 2: Northeast (includes portions or all of the following neighborhoods: Maywood, Woodmont, Cherrydale, Donaldson Run)








Dorothy Hamm Middle School  
Community Walk Map SY2021-22

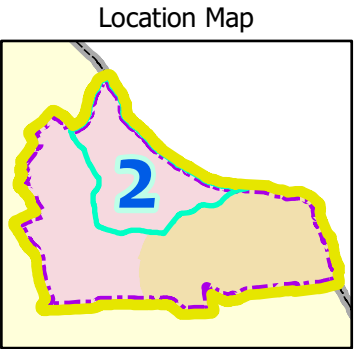
-  School Crossing Guard
-  Signalized Crossing
-  Marked Crosswalk
-  Temporary Walking Path

Planned Traffic Feature

-  SeeMe Flags

Other Map Features

-  Off Street Trail
-  Sidewalks
-  Attendance Boundary
-  DHMS
-  No Bus Service
-  Bus Eligibility Zone
-  Planned Staff Locations



10/1/2021



Disclaimer: The information contained herein is subject to change.  
S:\Databases\Facilities\GIS\Transportation\Trans\_SY21\_22\DHMS\_Community\_Walk\_Map2\_SY21\_22.mxd  
Source: Arlington County GIS Mapping Center, 2019. Arlington County Public Schools, Transportation Services, 2019.

